

Campus Routenplaner

Praxis der Software-Entwicklung

Michael Hamann · Franziska Wegner

INSTITUT FÜR THEORETISCHE INFORMATIK · PROF. DR. DOROTHEA WAGNER






Campus Routenplaner

From:

To:

Get directions





Campus Routenplaner

From: **AUDIMAX**

To:

Get directions






Campus Routenplaner

From: **AUDIMAX**

To: **50.34**

Get directions





Campus Routenplaner

From: **AUDIMAX**

To: **50.34**

Get directions



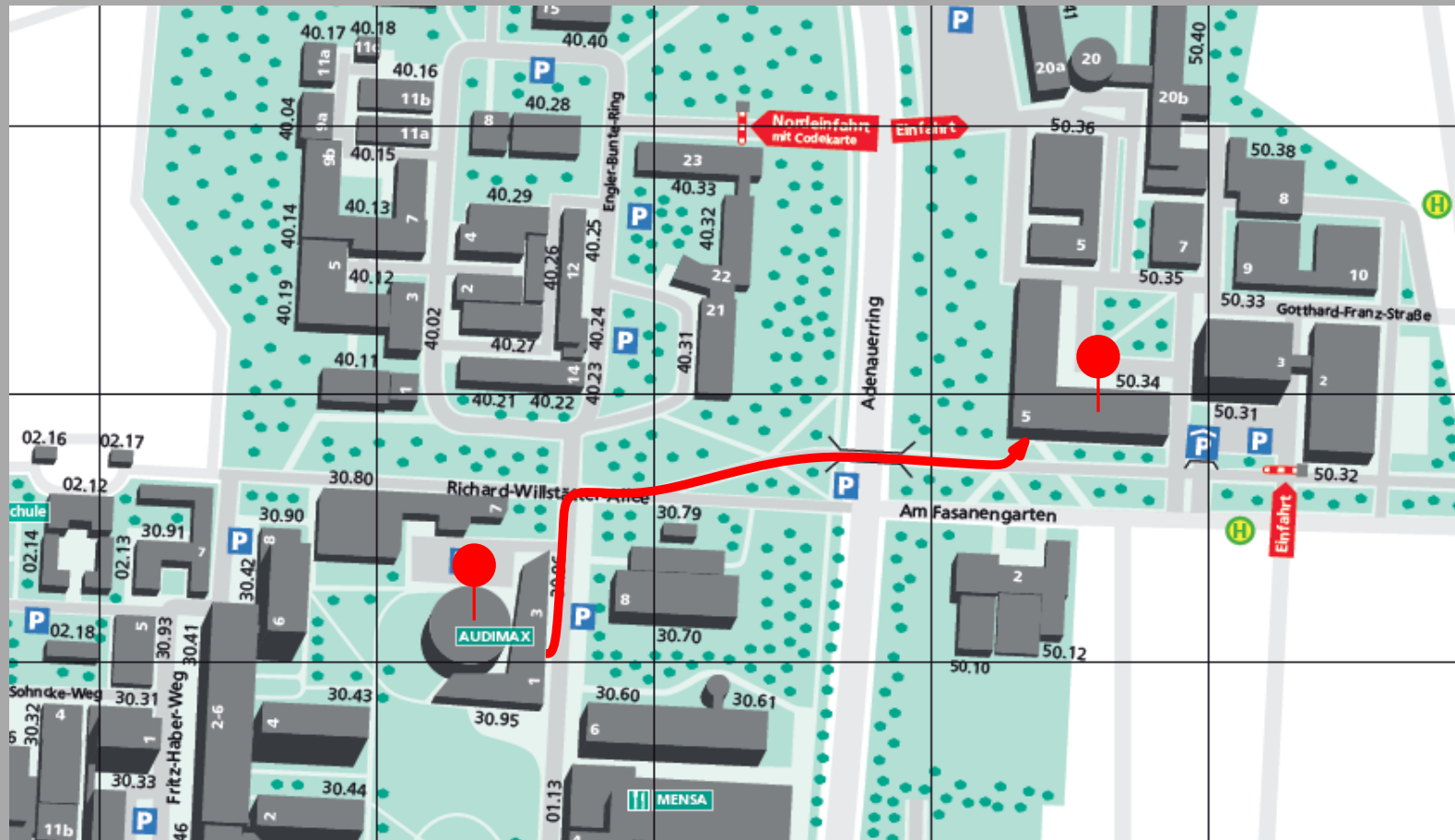


Campus Routenplaner

From: **AUDIMAX**

To: **50.34**

[Get directions](#)



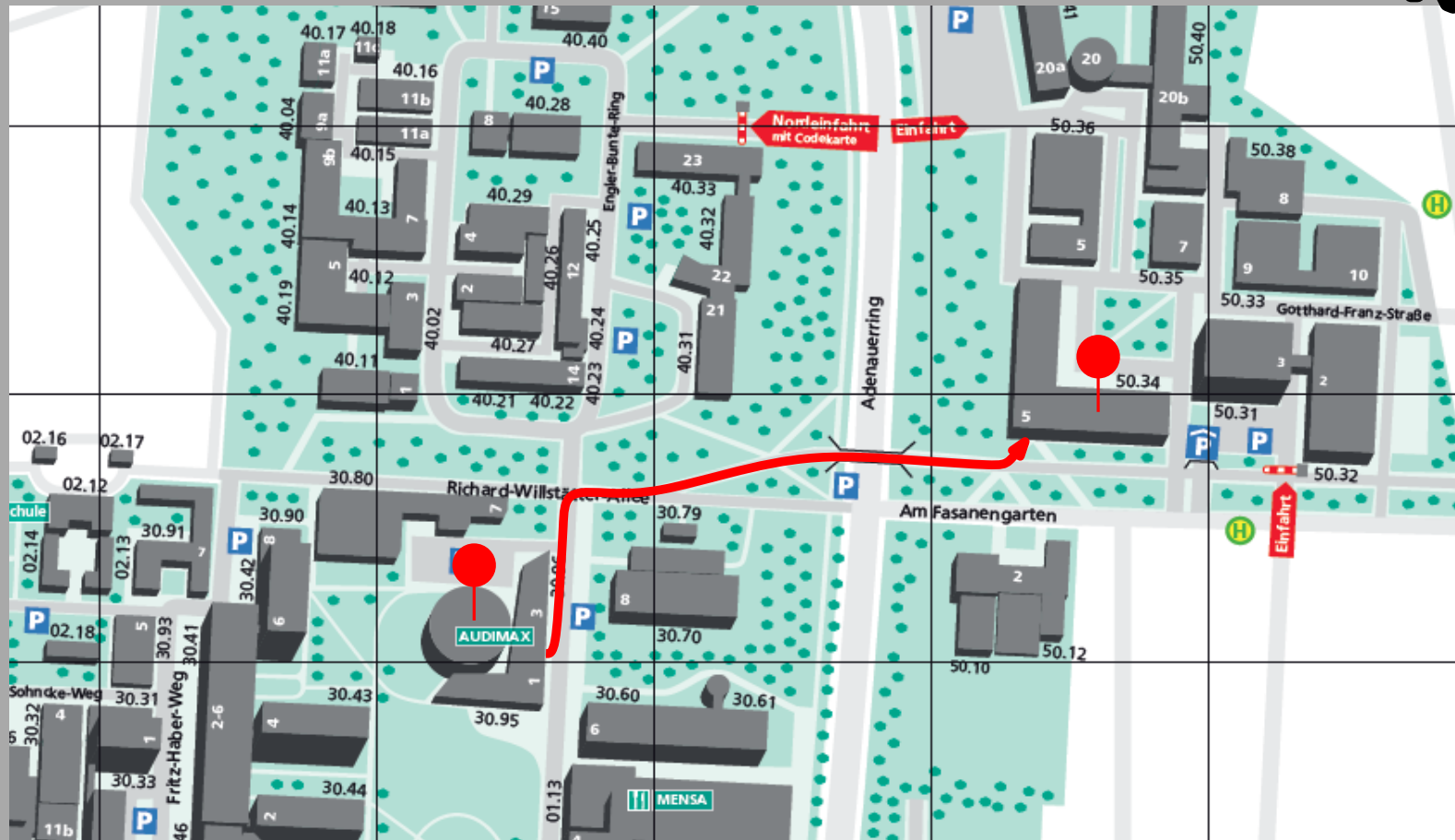


Campus Routenplaner

From: **AUDIMAX**

To: **50.34, Raum 322**

Get directions



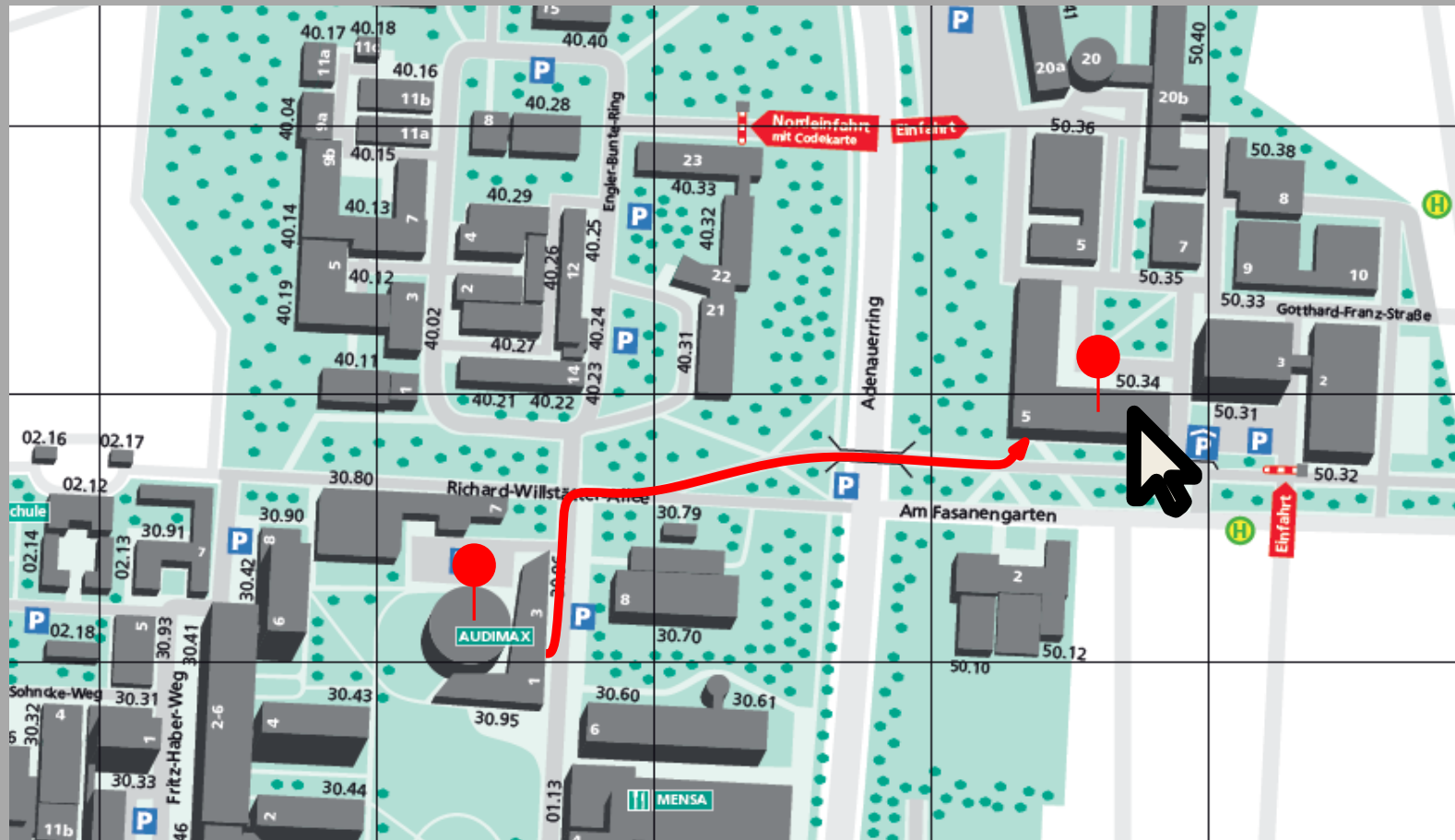


Campus Routenplaner

From: **AUDIMAX**

To: **50.34, Raum 322**

Get directions





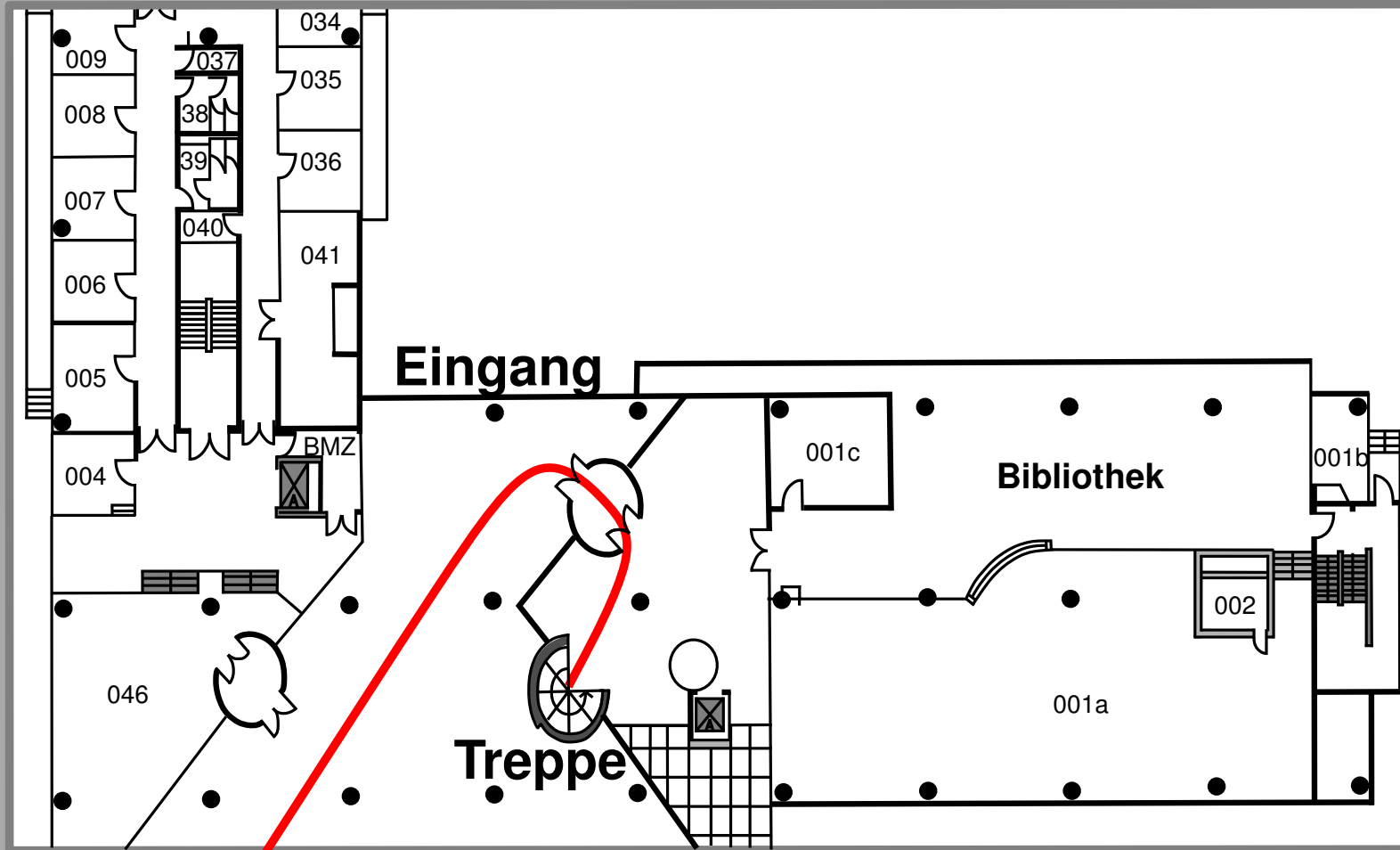
Campus Routenplaner

From: **AUDIMAX**

To: **50.34, Raum 322**

Get directions

Etage 0





Campus Routenplaner

From: **AUDIMAX** To: **50.34, Raum 322** [Get directions](#)

Etage 0

The floor plan shows a route starting from the entrance (Eingang) on the left, passing through a staircase (Treppe) and a BMZ area, then through a large open area (001a) and a library (Bibliothek) to reach room 002. The route is highlighted in red.



Campus Routenplaner

From: **AUDIMAX** To: **50.34, Raum 322** [Get directions](#)

Etage 0

- Etage -2
- Etage -1
- Etage 0
- Etage 1
- Etage 2
- Etage 3



Campus Routenplaner

From: **AUDIMAX** To: **50.34, Raum 322** [Get directions](#)

Etage 0

- Etage -2
- Etage -1
- Etage 0
- Etage 1
- Etage 2
- Etage 3



Campus Routenplaner

From: **AUDIMAX**

To: **50.34, Raum 322**

Get directions

Etage 3

