

Campus Routenplaner

Praxis der Software-Entwicklung

Thomas Bläsius · Franziska Wegner

INSTITUT FÜR THEORETISCHE INFORMATIK · PROF. DR. DOROTHEA WAGNER






Campus Routenplaner

From:

To:

Get directions





Campus Routenplaner

From: **AUDIMAX**

To:

Get directions





Campus Routenplaner

From: **AUDIMAX**

To: **50.34**

Get directions





Campus Routenplaner

From: **AUDIMAX**

To: **50.34**

Get directions



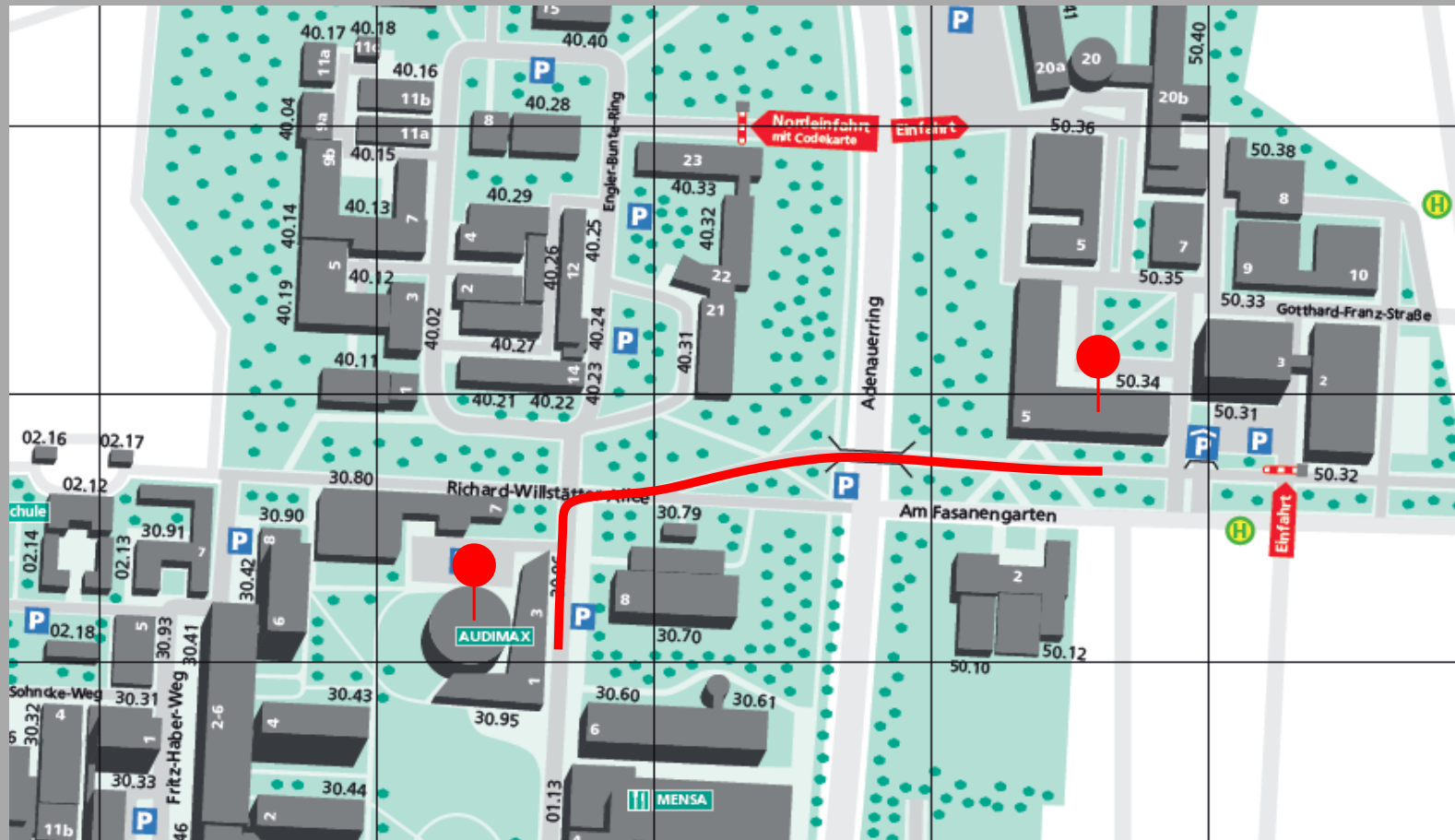


Campus Routenplaner

From: **AUDIMAX**

To: **50.34**

[Get directions](#)



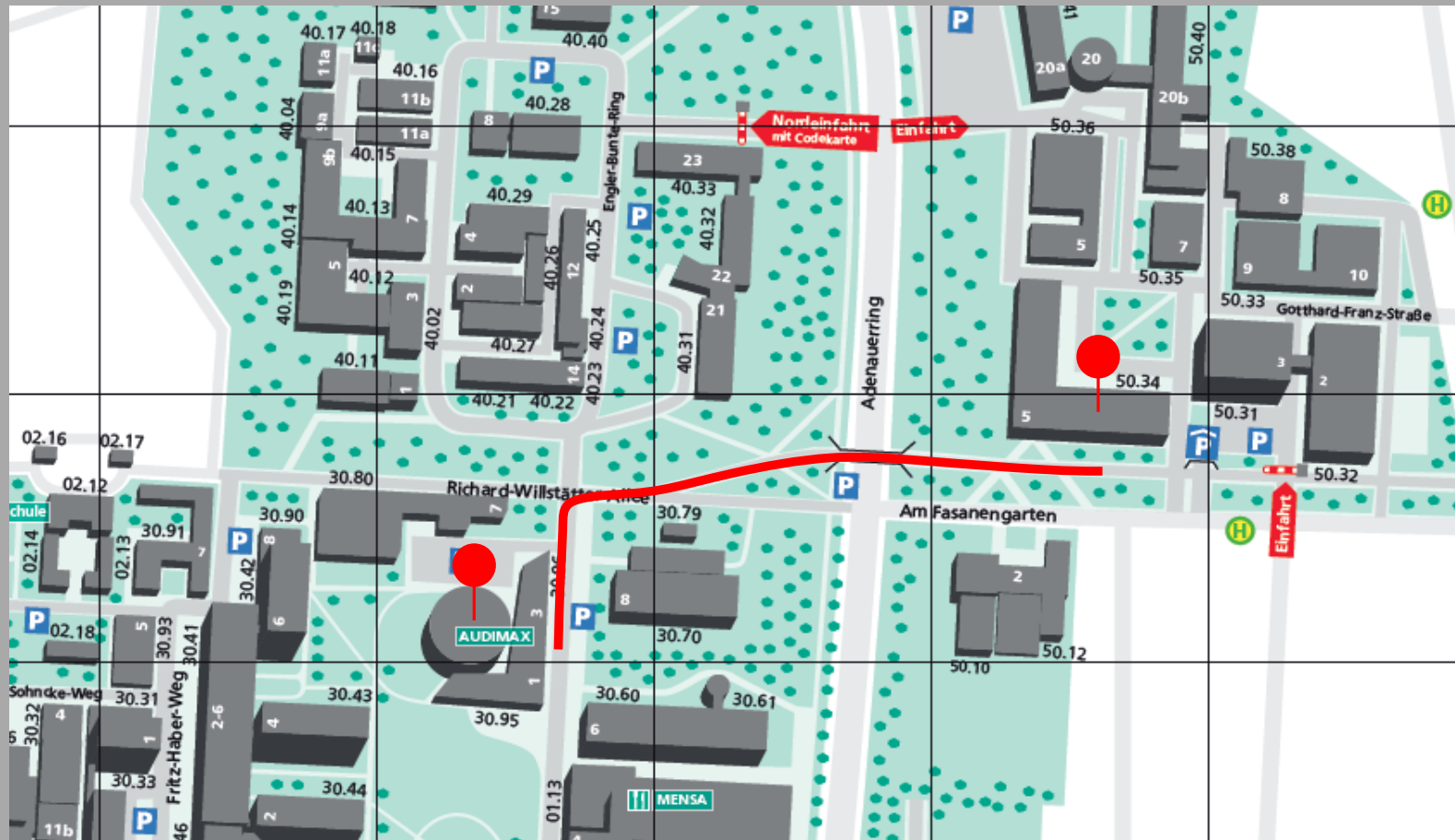


Campus Routenplaner

From: **AUDIMAX**

To: **50.34, Büro 331**

[Get directions](#)



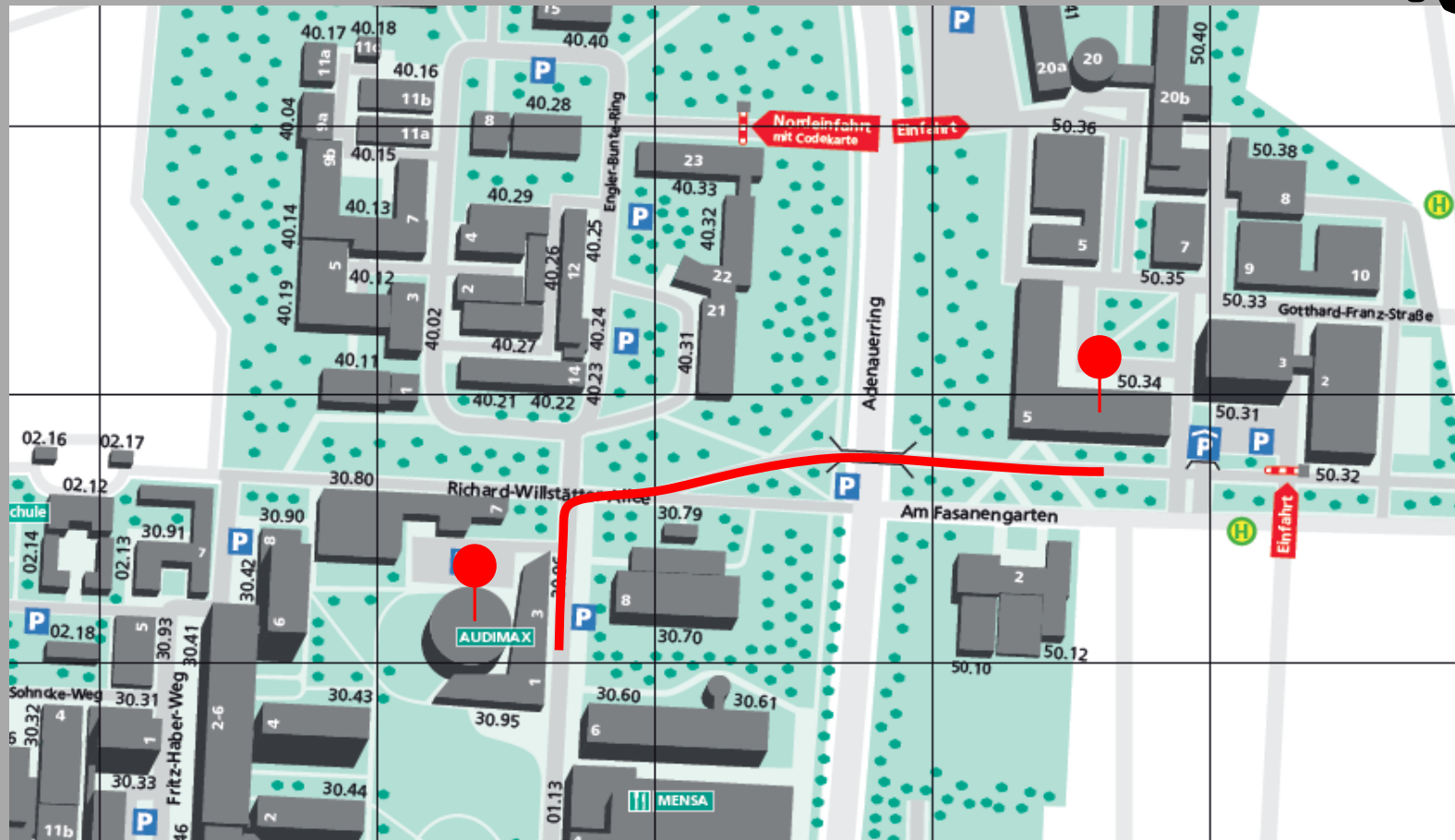


Campus Routenplaner

From: **AUDIMAX**

To: **50.34, Büro 331**

Get directions



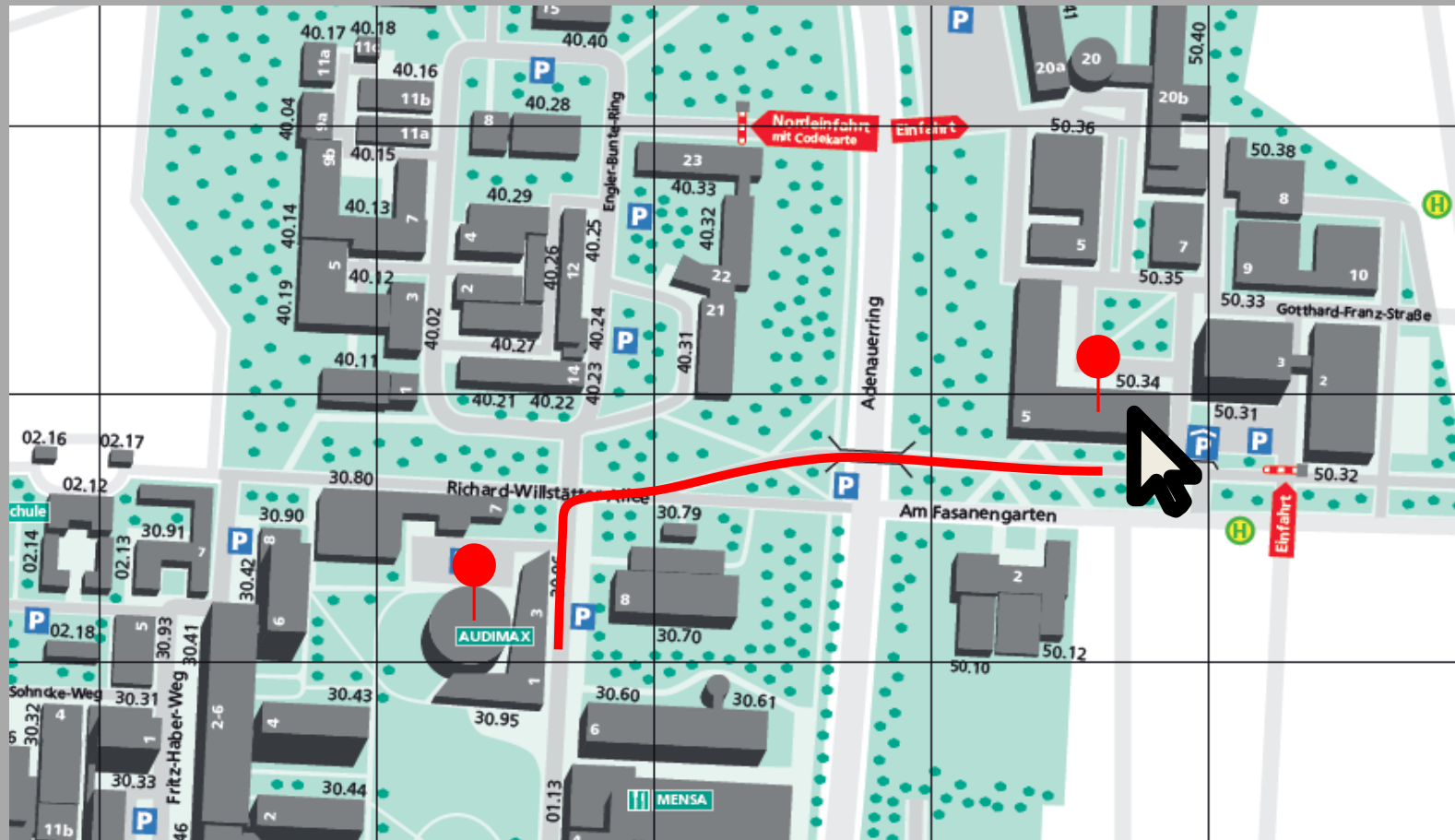


Campus Routenplaner

From: **AUDIMAX**

To: **50.34, Büro 331**

Get directions





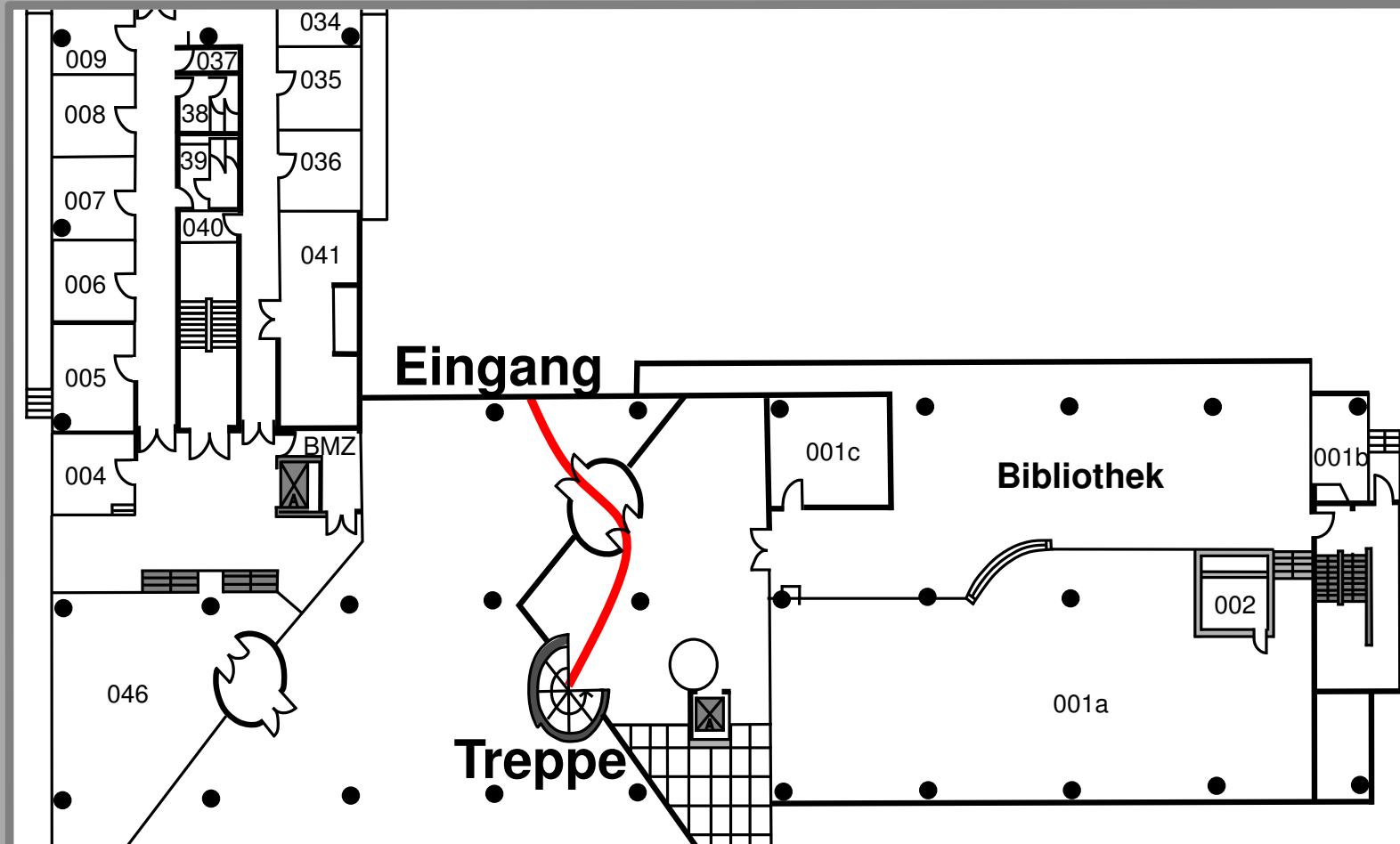
Campus Routenplaner

From: **AUDIMAX**

To: **50.34, Büro 331**

Get directions

Etage 0





Campus Routenplaner

From: **AUDIMAX** To: **50.34, Büro 331** [Get directions](#)

Etage 0

The floor plan shows a route starting at the 'Eingang' (Entrance) and going to room '001c'. The route is marked with a red line. The map includes rooms 009-046, a staircase (Treppe), a library (Bibliothek), and a BMZ area.



Campus Routenplaner

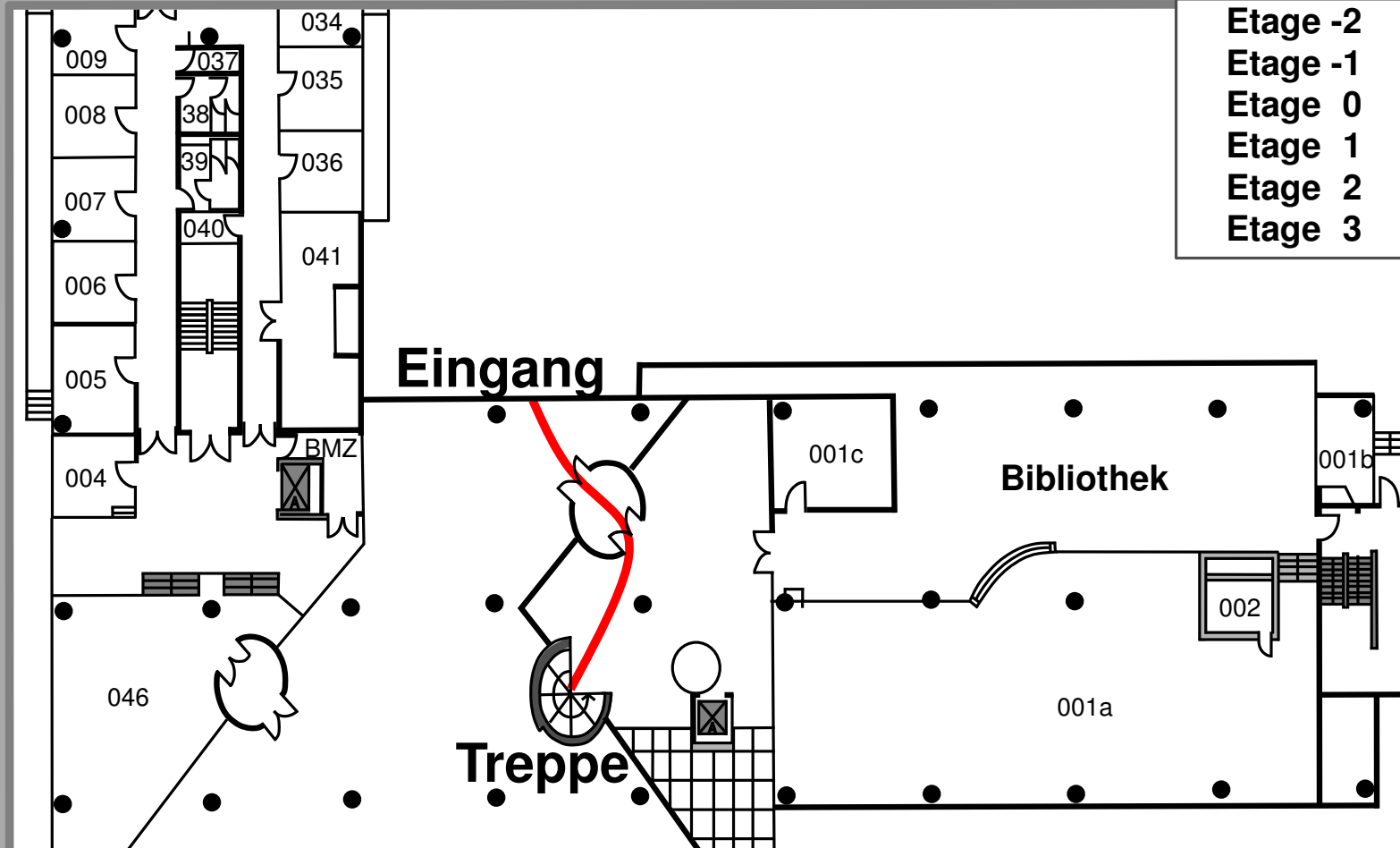
From: **AUDIMAX**

To: **50.34, Büro 331**

Get directions

Etage 0

- Etage -2
- Etage -1
- Etage 0
- Etage 1
- Etage 2
- Etage 3





Campus Routenplaner

From: **AUDIMAX** To: **50.34, Büro 331** [Get directions](#)

Etage 0

- Etage -2
- Etage -1
- Etage 0
- Etage 1
- Etage 2
- Etage 3



Campus Routenplaner

From: **AUDIMAX**

To: **50.34, Büro 331**

Get directions

Etage 0

Etage -2

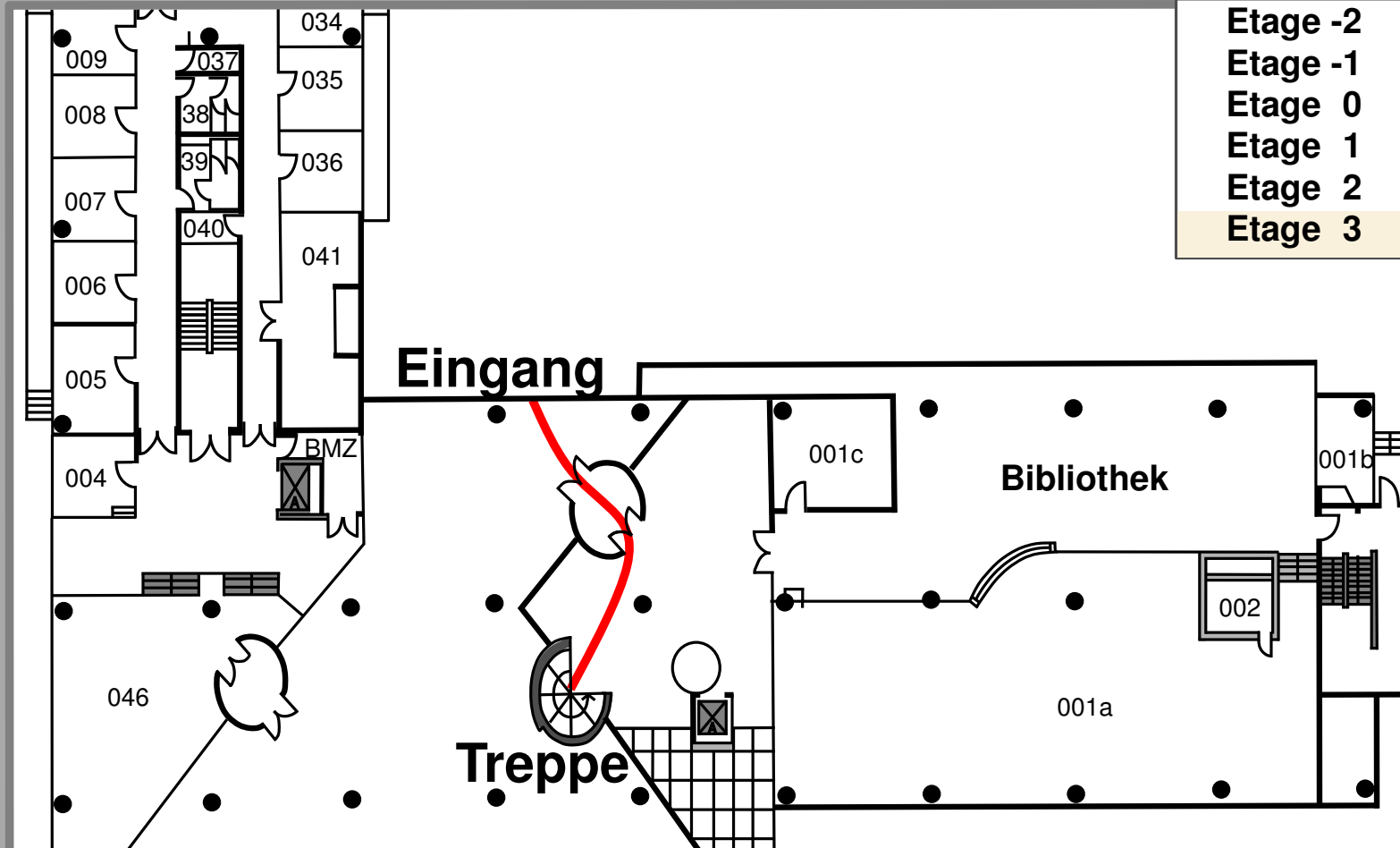
Etage -1

Etage 0

Etage 1

Etage 2

Etage 3





Campus Routenplaner

From: **AUDIMAX**

To: **50.34, Büro 331**

Get directions

Etage 3

